

Appendix C

Environmental Constraints

- Ecology and Rights of Way
- Heritage
- Noise and Air Quality
- Water

Ecology and Rights of Way

AECOM

PROJECT
 NORTH & EAST
 MELTON MOWBRAY
 DISTRIBUTOR ROAD

CLIENT
 Leicestershire
 County Council

County Hall, Golefield,
 Leicestershire, LE3 8PA
 tel: +44 (0)116 2323232
 www.leicestershire.gov.uk

CONSULTANT

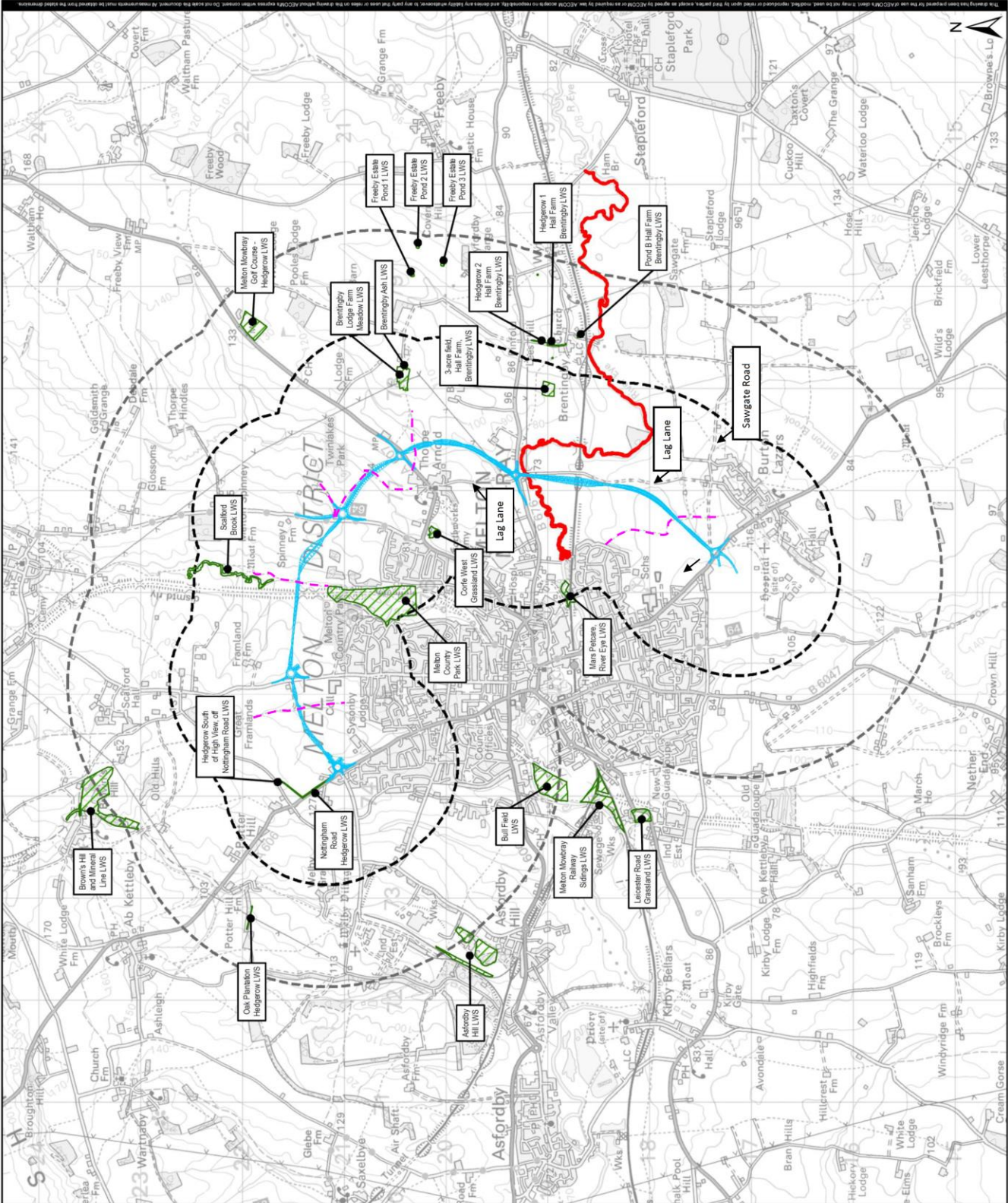
AECOM

12 Regan Way
 Chelveynd Business Park
 Chelvey, Nottingham, NG9 6RZ
 tel: +44 (0)115 707 7000
 www.aecom.com

NOTES

- Proposed Scheme
- 1km Study Area
- 2km Study Area
- River Eye Site of Special Scientific Interest (SSSI)
- Local Wildlife Site (LWS)
- Public Right of Way

PROJECT MANAGEMENT DETAILS		
DESIGNED	GB	CHECKED MS APPROVED MS
INTERNAL PROJECT NUMBER	80542201	
SCALE	1:35,000	
STATUS	BS1192 SUITABILITY	
SHEET TITLE		
ECOLOGICAL CONSTRAINTS AND RIGHTS OF WAY		
DRAWING NUMBER	REV	
FIGURE 1	01	



Heritage Constraints

AECOM

PROJECT
MELTON MOWBRAY
DISTRIBUTOR ROAD

CLIENT
**Leicestershire
County Council**

County Hall, Glenfield
Leicester, LE3 8RA
tel: +44 (0)116 2323232
www.leicestershire.gov.uk

CONSULTANT

AECOM

12 Regent Way
Leicester, LE1 5RQ
Chiswell, Nottingham, NG8 6RZ
tel: +44 (0)115 807 7000
www.aecom.com

NOTES

- Legend
- Proposed Scheme
 - 1km Study Area
 - Scheduled Monument
 - Heritage Asset
 - Prehistoric
 - Mesolithic
 - Bronze Age
 - Iron Age
 - Roman
 - Roman/Early Medieval
 - Early Medieval
 - Early Medieval / Medieval
 - Medieval
 - Medieval / Post-Medieval
 - Post-Medieval
 - Modern
 - Unknown

- Built Heritage Asset
- Medieval
 - Post-Medieval
 - Modern
 - Unknown
 - Evaluation

PROJECT MANAGEMENT DETAILS

DESIGNED GB CHECKED FL APPROVED MS

INTERNAL PROJECT NUMBER 60542201

SCALE 1:10,000

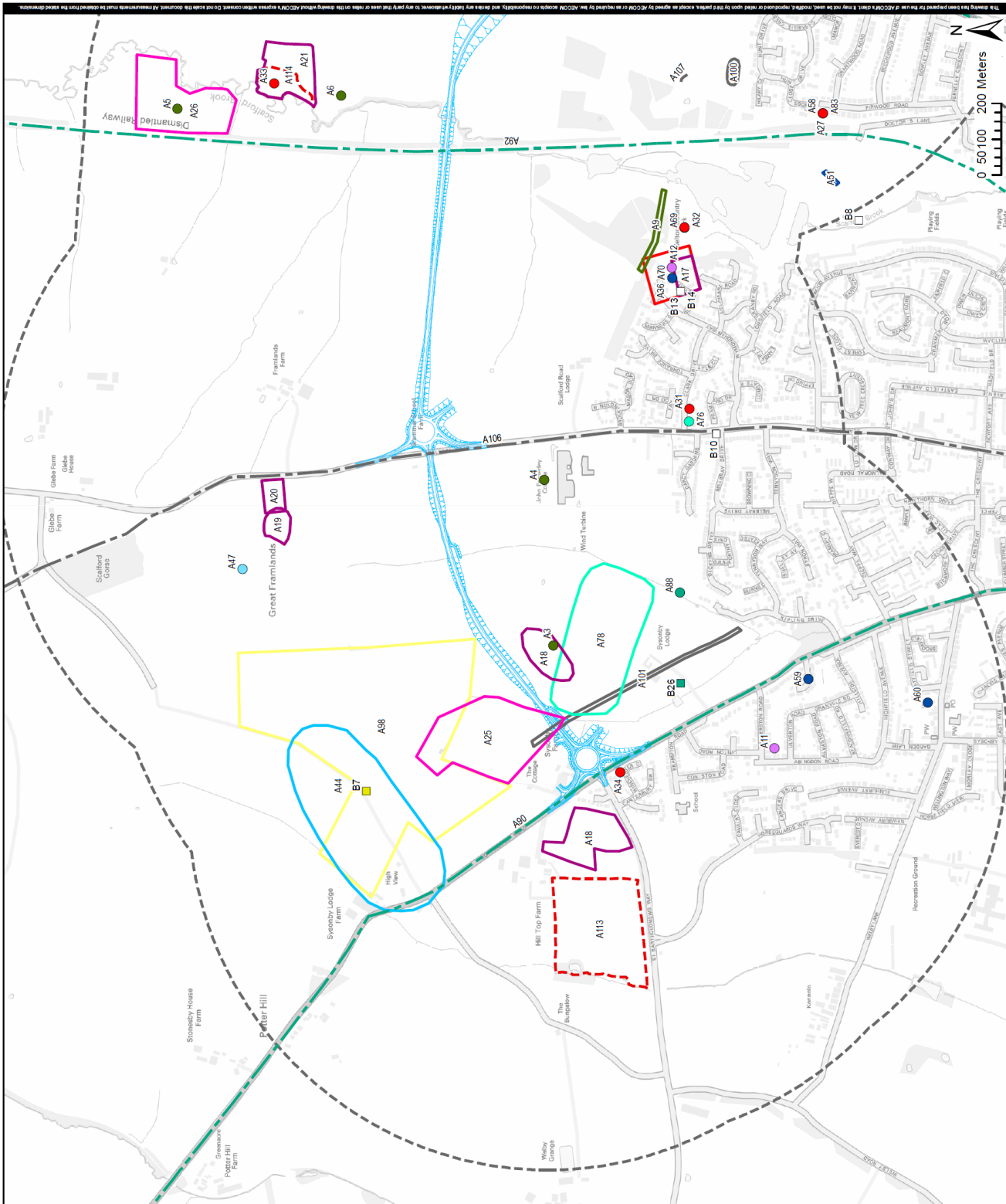
STATUS BS1192 SUITABILITY

SHEET TITLE

HERITAGE CONSTRAINTS

DRAWING NUMBER REV 01

FIGURE X



This drawing has been prepared for the use of AECOM and its client. It may be used for any other purpose without the written consent of AECOM. AECOM does not accept any liability for any loss or damage, whether direct or indirect, arising from the use of this drawing. Measurements must be taken from the as-built dimensions.



PROJECT
MELTON MOWBRAY
DISTRIBUTOR ROAD



CLIENT
Leicestershire
County Council
County Hall, Glenfield
Leicester, LE3 8RA
tel: +44 (0)116 232232
www.leicestershire.gov.uk

CONSULTANT

AECOM

12 Repton Way,
Cherwell Business Park
Chilwell, Nottingham, NG9 6RZ
tel: +44 (0)115 907 7000
www.aecom.com

NOTES

- Legend**
- Proposed Scheme
 - 1km Study Area
 - Scheduled Monument

Heritage Asset

- Prehistoric
- Mesolithic
- Neolithic
- Bronze Age
- Iron Age
- Iron Age/Roman
- Roman
- Roman/Early Medieval
- Early Medieval
- Early Medieval / Medieval
- Medieval
- Medieval / Post-Medieval
- Post-Medieval
- Modern
- Unknown

Built Heritage Asset

- Medieval
- Post-Medieval
- Modern
- Unknown
- Evaluation

PROJECT MANAGEMENT DETAILS

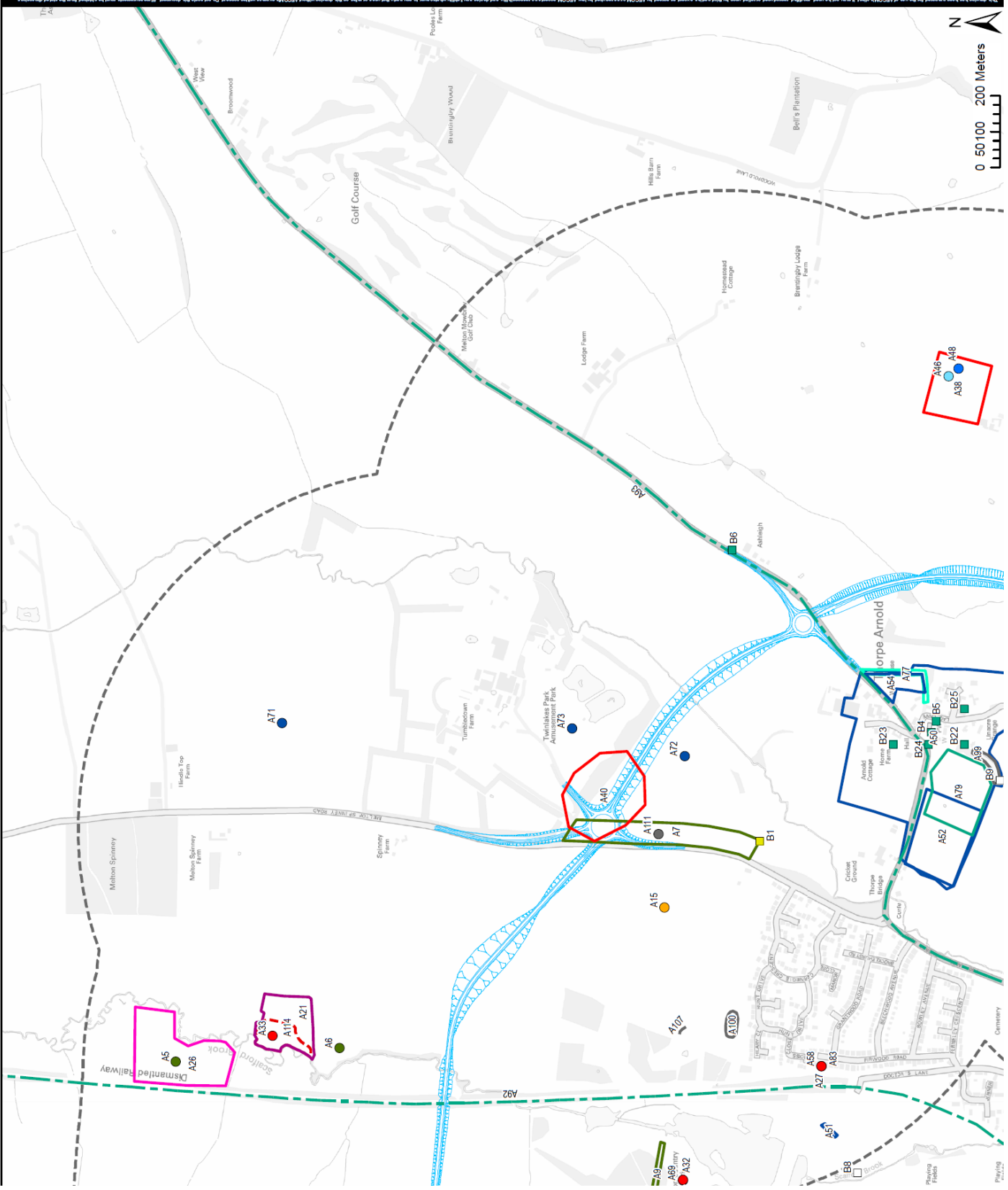
DESIGNED	GB	CHECKED	FL	APPROVED	MS
INTERNAL PROJECT NUMBER	60542201				
SCALE	1:10,000				
STATUS	BS1192 SUITABILITY				

SHEET TITLE

HERITAGE CONSTRAINTS

DRAWING NUMBER

REV



This drawing has been prepared for the use of AECOM's client. It may not be used, modified, reproduced or relied upon by third parties without the express written agreement of AECOM. AECOM accepts no responsibility for any third party's use of this drawing without consent. All measurements must be obtained from the field dimensions.



PROJECT
MELTON MOWBRAY
DISTRIBUTOR ROAD

CLIENT

**Leicestershire
County Council**
County Hall, Glenfield
Leicester, LE3 8RA
tel: +44 (0)116 2323232
www.leicestershire.gov.uk

CONSULTANT

AECOM

12 Regan Way
Chetwynd Business Park
Chilwell, Nottingham, NG9 6RZ
tel: +44 (0)115 807 7000
www.aecom.com

NOTES

Legend

- Proposed Scheme
- 1km Study Area
- Scheduled Monument

Heritage Asset

- Prehistoric
- Mesolithic
- Neolithic
- Bronze Age
- Iron Age
- Iron Age/Roman
- Roman
- Roman/Early Medieval
- Early Medieval
- Early Medieval / Medieval
- Medieval
- Medieval / Post-Medieval
- Post-Medieval
- Modern
- Unknown

Built Heritage Asset

- Medieval
- Post-Medieval
- Modern
- Unknown
- Evaluation

PROJECT MANAGEMENT DETAILS

DESIGNED GB CHECKED FL APPROVED MS
INTERNAL PROJECT NUMBER 800542201
SCALE 1:10,000
STATUS BS1192 SUITABILITY

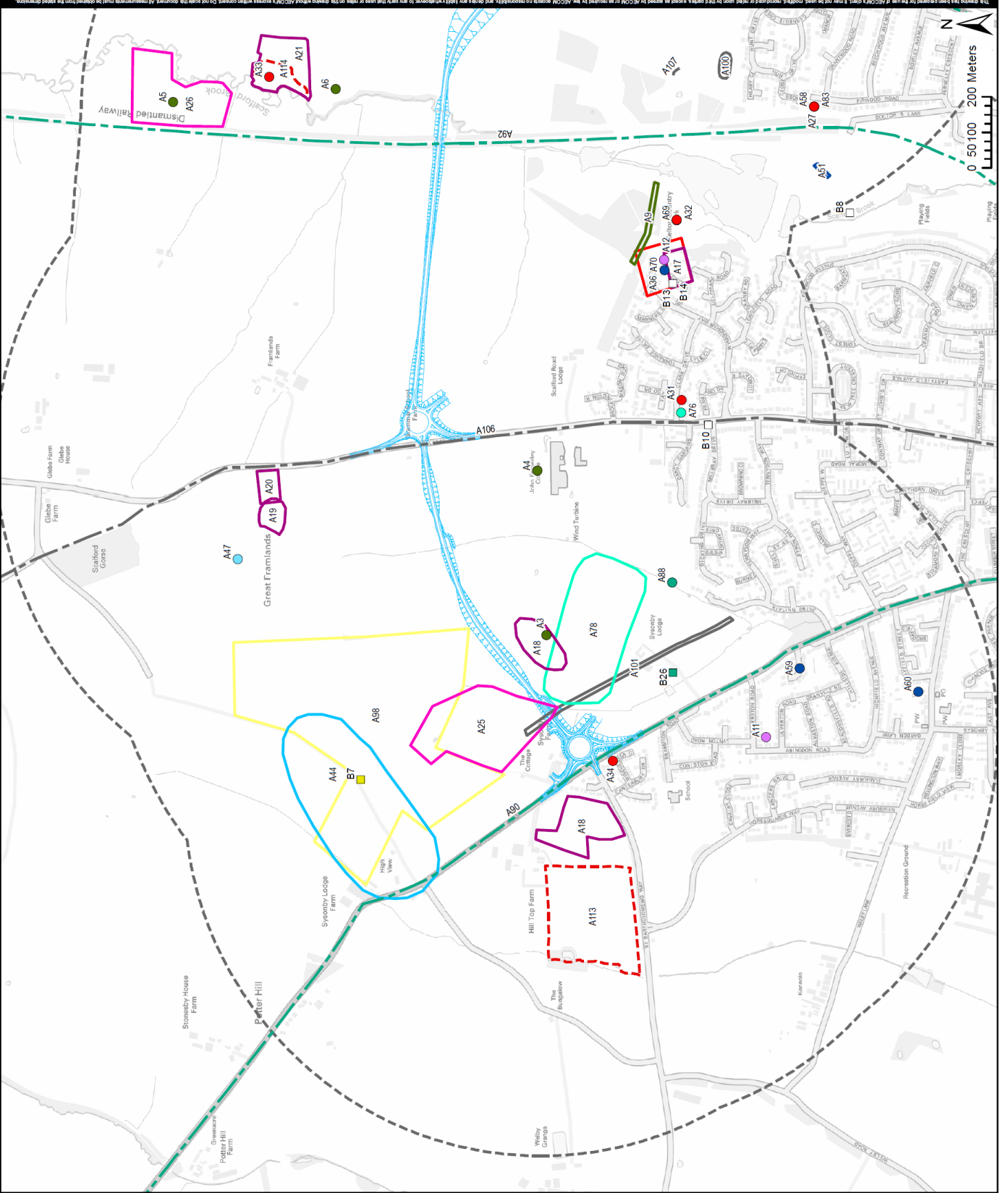
SHEET TITLE

HERITAGE CONSTRAINTS

DRAWING NUMBER

REV 01

FIGURE X





PROJECT
MELTON MOWBRAY
DISTRIBUTOR ROAD

CLIENT



CONSULTANT

AECOM

12 Regan Way
Chetwynd Business Park
Leicester LE19 2GQ 6RZ
Tel: +44 (0)116 907 7000
www.aecom.com

NOTES

Legend

- Proposed Scheme
- 1km Study Area
- Scheduled Monument

Heritage Asset

- Prehistoric
- Mesolithic
- Neolithic
- Bronze Age
- Iron Age
- Iron Age/Roman
- Roman
- Roman/Early Medieval
- Early Medieval
- Early Medieval / Medieval
- Medieval
- Medieval / Post-Medieval
- Post-Medieval
- Modern
- Unknown

Built Heritage Asset

- Medieval
- Post-Medieval
- Modern
- Unknown
- Evaluation

PROJECT MANAGEMENT DETAILS

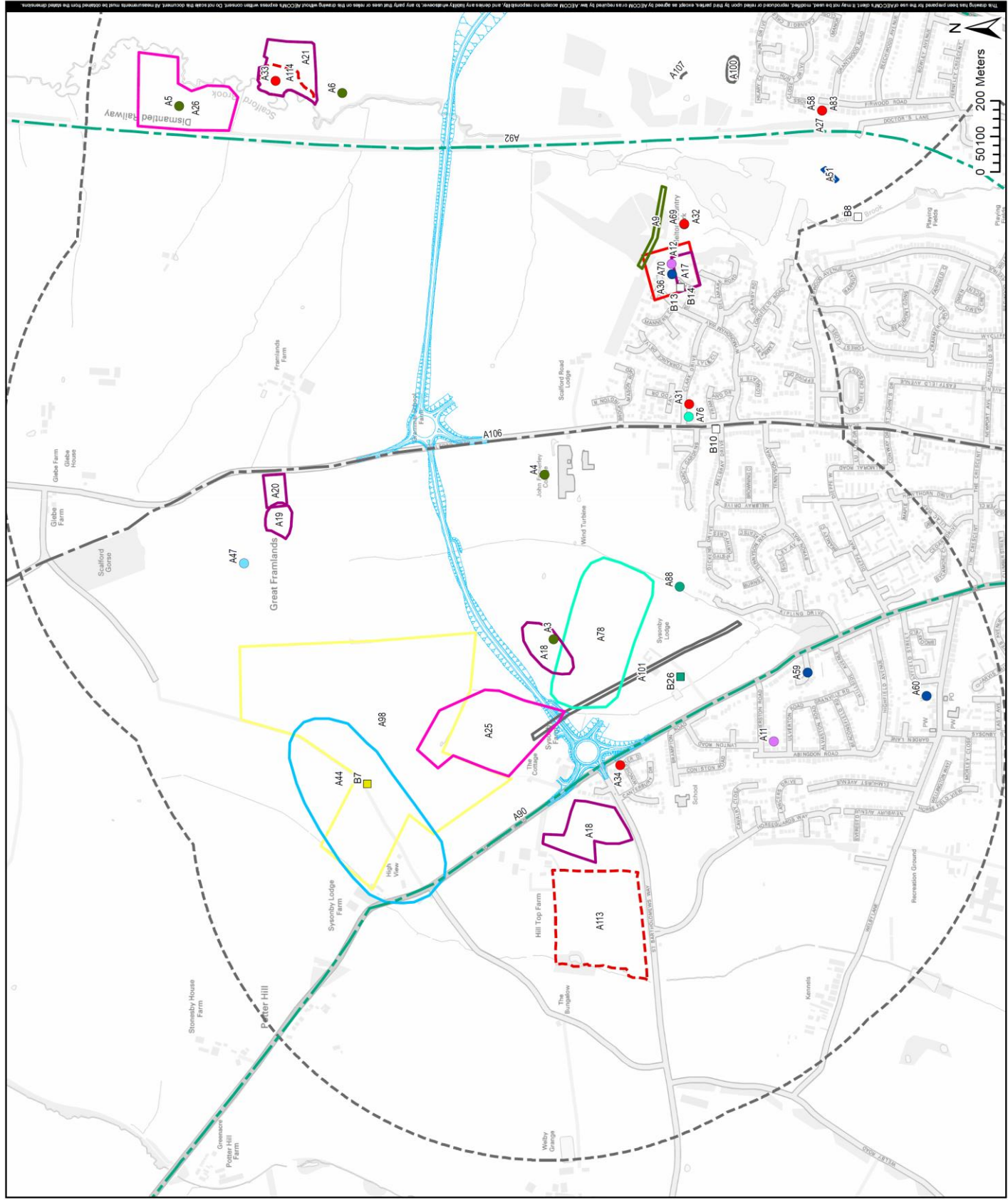
DESIGNED	GB	CHECKED	FL	APPROVED	MS
SCALE					
1:10,000					
INTERNAL PROJECT NUMBER					
6042201					
STATUS					
BS1192 SUITABILITY					

SHEET TITLE

HERITAGE CONSTRAINTS

DRAWING NUMBER
FIGURE X

REV
01



Noise and Air Quality Constraints

AECOM

PROJECT
MELTON MOWBRAY
DISTRIBUTOR ROAD

CLIENT
**Leicestershire
County Council**
County Hall, Glenfield
Leicester, LE5 9PA
Tel: +44 (0)116 232332
www.leicestershire.gov.uk

CONSULTANT
AECOM
12 Regan Way
Chelveynd Business Park
Chelveynd, Leicestershire, NG4 6RZ
Tel: +44 (0)116 271700
www.aecom.com

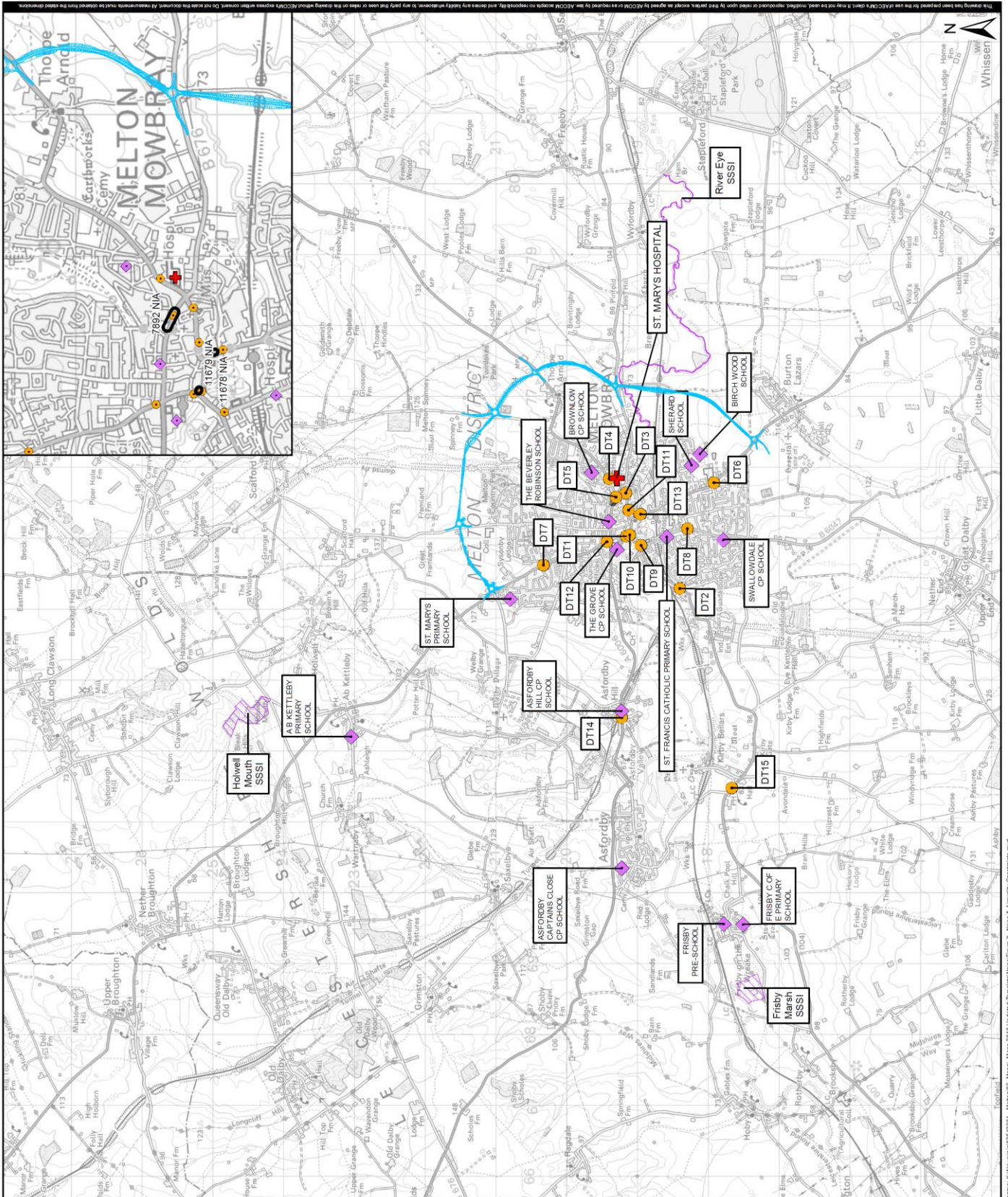
- NOTES
- Proposed Scheme
 - Noise Important Area
 - Site of Special Scientific Interest (SSSI)
 - AO diffusion tube (DT) monitoring sites
 - Hospital
 - Schools

0 25000 1,000 Meters

PROJECT MANAGEMENT DETAILS
DESIGNED GB CHECKED MS APPROVED MS
INTERNAL PROJECT NUMBER 60542201 SCALE 1:50,000
STATUS BS1192 SUITABILITY

SHEET TITLE
**NOISE AND
AIR QUALITY CONSTRAINTS**

DRAWING NUMBER
REV



Information: K:\Information\2017\1 - Melton\07 - March 2018\18042201\Drawings\NoiseAndAirQualityConstraints.dwg

Water Constraints



PROJECT
 NORTH & EAST
 MELTON MOWBRAY
 DISTRIBUTOR ROAD



CLIENT
 Leicestershire County Council
 County Hall, Gledfield
 Leicester, LE3 8PA
 tel: +44 (0)116 2323232
 www.leicestershire.gov.uk

CONSULTANT
 AECOM
 12 Regent Way
 Chesham Business Park
 Chesham, Bucks HP8 9BZ
 tel: +44 (0)119 967 7000
 www.aecom.com

- NOTES**
- Proposed Scheme
 - 1km Study
 - 2km Study
 - Main Rivers
 - River Eye Site of Special Scientific Interest (SSSI)
 - Waterbody
 - Flood Zone 2
 - Flood Zone 3
 - Source Protection
 - Zone I - Inner Protection
 - Zone II - Outer Protection
 - Zone III - Total

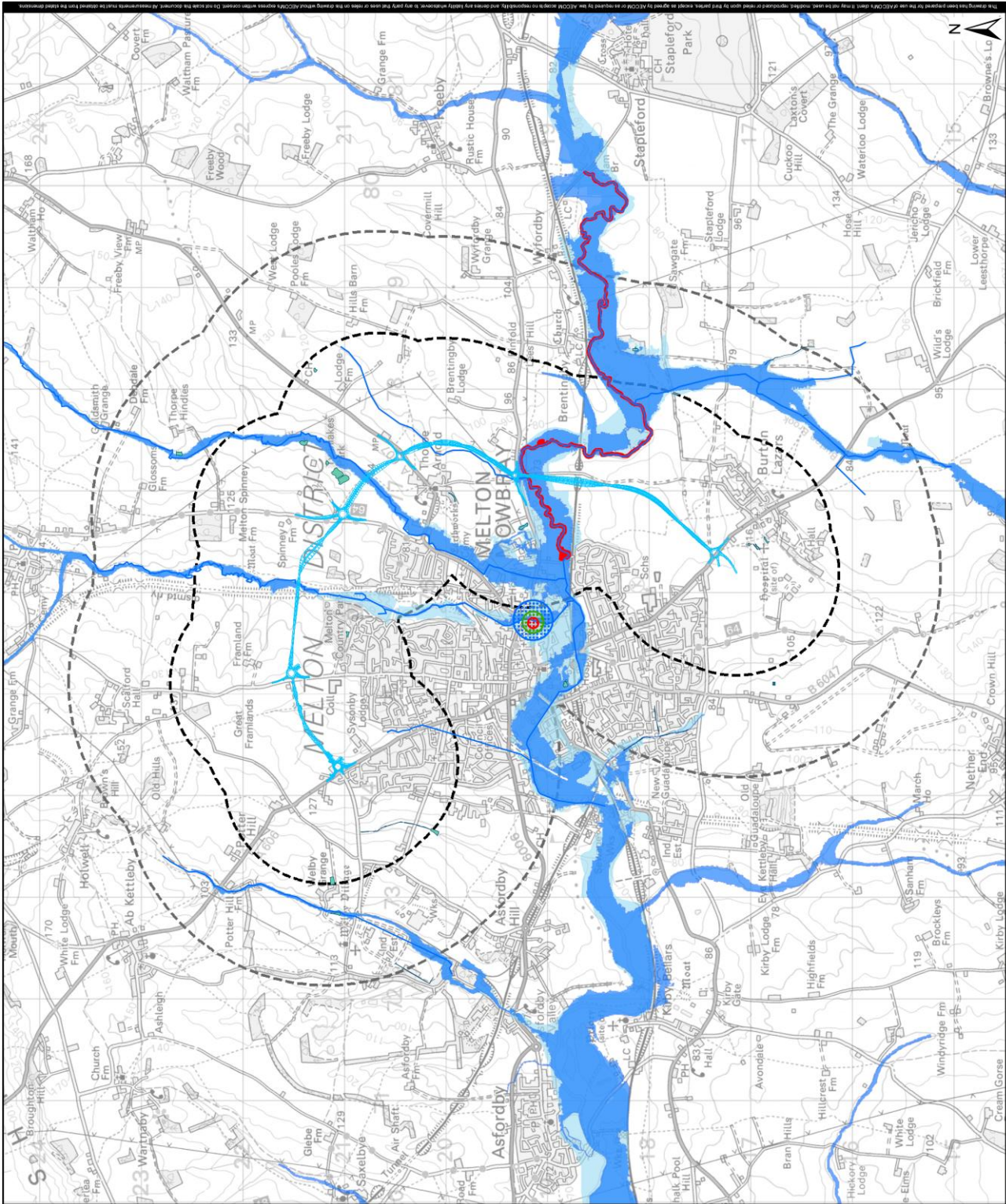
0 250 500 1,000 Meters

PROJECT MANAGEMENT DETAILS

DESIGNED	GB	CHECKED	MS	APPROVED	MS
INTERNAL PROJECT NUMBER	60542201				
SCALE	1:35,000				
STATUS	BS192 SUITABILITY				

SHEET TITLE

WATER CONSTRAINTS
DRAWING NUMBER
REV



© Crown Copyright and the Controller of Her Majesty's Stationery Office, 2018. Ordnance Survey (OS) is the official name of the Ordnance Survey. All other rights reserved. No part of this publication may be reproduced without the prior written permission of the Controller of Her Majesty's Stationery Office. Ordnance Survey is a registered trademark of Ordnance Survey Limited. All other trademarks are the property of their respective owners.